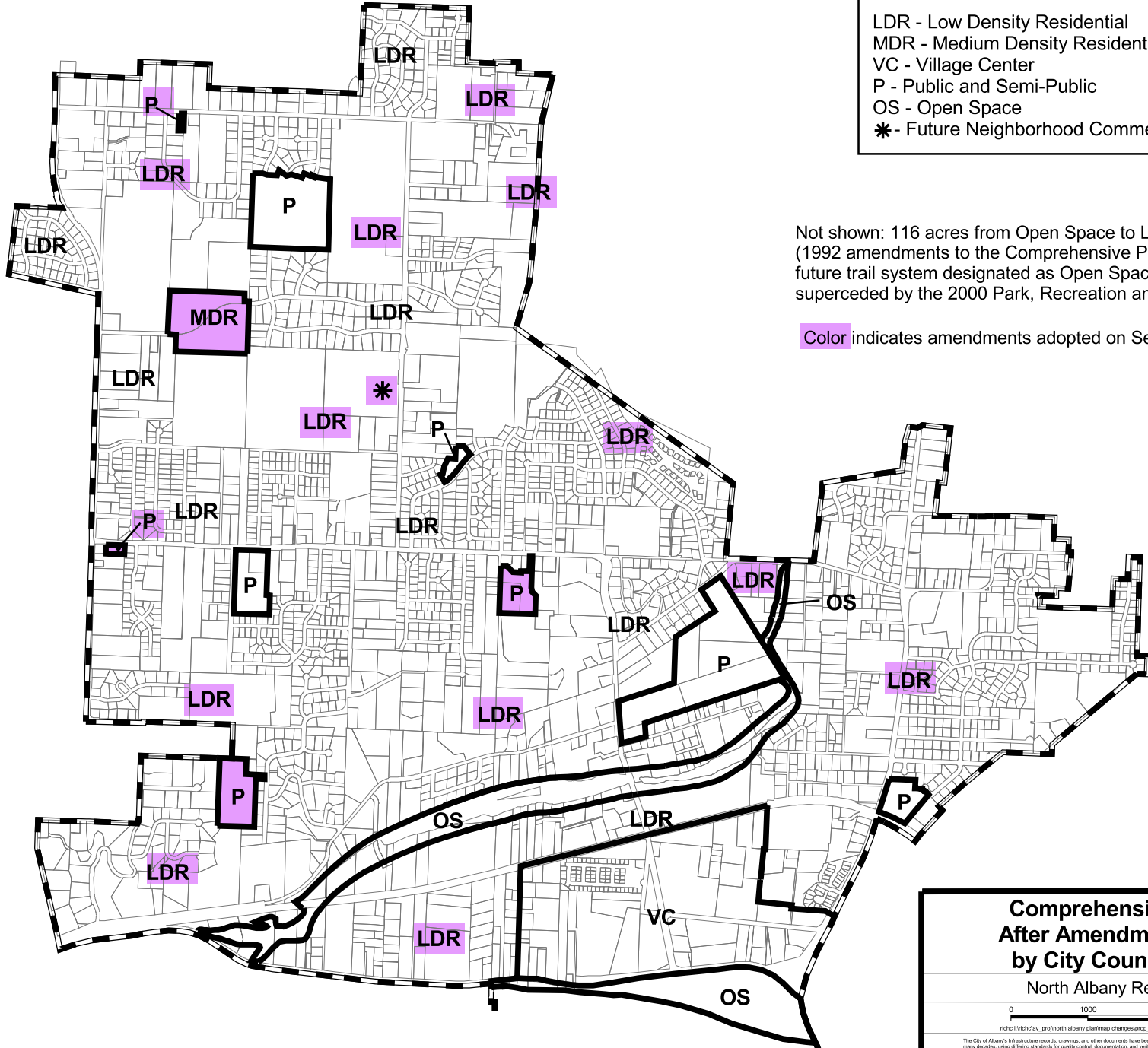


- LDR - Low Density Residential
- MDR - Medium Density Residential
- VC - Village Center
- P - Public and Semi-Public
- OS - Open Space
- * - Future Neighborhood Commercial Node

Not shown: 116 acres from Open Space to Low Density Residential. (1992 amendments to the Comprehensive Plan Map showed a future trail system designated as Open Space. This plan was superseded by the 2000 Park, Recreation and Open Space Plan.)

Color indicates amendments adopted on September 10, 2003.





**Comprehensive Plan Map
After Amendments Adopted
by City Council 9/10/2003**

North Albany Refinement Plan

0 1000 2000 Feet

rich:\v\chiclav_prog\northalby_refinement\comp_map.apr





The City of Albany's Infrastructure records, drawings, and other documents have been gathered over many decades using differing standards for quality control, documentation, and verification. All the information provided represents current information in a readily available format. While the information provided is generally believed to be accurate, occasionally the information proves to be incorrect, and that its accuracy is not warranted. Prior to making any property purchases or other investments based in full or in part upon the information provided, it is specifically advised that you independently verify the information contained within our records.