

RESOLUTION NO. 4758

A RESOLUTION RECONVEYING THE FOLLOWING EASEMENT:

Grantor

The City of Albany

Purpose

A bicycle path easement as described on the attached

WHEREAS, Richard A. Boudreau and Alma K. Boudreau previously granted City an Easement for Bike Path on May 7, 1996, which Easement was recorded at Vol. 0806, page 123, of Linn County Deed Records, and,

WHEREAS, City and Boudreaus have agreed on a new and different easement location; and,


WHEREAS, Boudreaus have contemporaneously granted City an Easement for a bike path at a different location across their property; and,

WHEREAS, in consideration of the new Easement, the City wishes to reconvey the previous Easement to Boudreaus;

NOW, THEREFORE, BE IT RESOLVED by the Albany City Council that it does hereby reconvey this easement

DATED THIS 25th DAY OF SEPTEMBER 2002.

This Resolution was resubmitted as an Ordinance on January 8, 2003, and designated Ordinance #5553.


Mayor

ATTEST:



City Recorder

ORDINANCE NO. 5553

AN ORDINANCE AUTHORIZING RECONVEYANCE OF AN EASEMENT TO RICHARD A. BOUDREAU AND ALMA K. BOUDREAU, AND DECLARING AN EMERGENCY.

WHEREAS, Richard A. Boudreau and Alma K. Boudreau (hereinafter "Boudreaus") previously granted the City of Albany (hereinafter "City") an easement for a bike path on May 7, 1996, which easement was recorded at Volume 0806, page 123, of Linn County Deed Records; and

WHEREAS, City and Boudreaus have agreed on a new and different easement location; and

WHEREAS, Boudreaus, have contemporaneously granted City an easement for a bike path at a different location across their property; and

WHEREAS, in consideration of the new easement, the City wishes to reconvey the previous easement to Boudreaus.

NOW, THEREFORE, THE PEOPLE OF THE CITY OF ALBANY DO ORDAIN AS FOLLOWS:

Section 1: Authorization to Reconvey. The City Manager or his designate is hereby directed to reconvey the easement referred to in the recitals above from City to Boudreaus.

Section 2: Emergency Clause. Inasmuch as this ordinance is necessary for the immediate preservation of the public peace, health, and safety of the City of Albany, and an emergency is hereby declared to exist; and this Ordinance shall take effect and be in full force and effect when signed by the Mayor.

STATE OF OREGON }
County of Linn } SS
City of Albany }

I hereby certify that I have compared the (foregoing,
with the original thereof, and that it is a correct
copy therefrom and of the whole thereof

Dated January 8, 2003
Patty Langford, City Clerk

Passed by Council: January 8, 2003
Approved by Mayor: January 8, 2003
Effective Date: January 8, 2003

Charles McGowan
Mayor

ATTEST:

Ken Thompson
City Recorder

Return to: City of Albany - Recorder
P.O. Box 490, Albany, OR 97321

RERECORDED TO CORRECT THE ADDITION OF CITY ATTESTING.

PREVIOUSLY RECORDED IN VOL. 0802 PAGE 317

RECORDING INFORMATION

After recording parties to:
City of Albany
Finance Department
P.O. Box 490
Albany, OR 97121

Until requested otherwise send
all tax statements to:
No change

VOL 0802 PAGE 317

EASEMENT FOR BIKE PATH

THIS AGREEMENT made and entered into this 7 day of ^{May} ~~April~~, 1996, by and between RICHARD A. BOUDREAU and ALMA K. BOUDREAU, hereinafter called "Boudreau;" and the CITY OF ALBANY, LINN COUNTY, OREGON, a municipal corporation, hereinafter called "City":

WITNESSETH:

WHEREAS, Boudreau is the record owner of the real property located in Albany, Linn County, Oregon, legally described on Exhibit "A" attached hereto and by reference incorporated herein; and

WHEREAS, Boudreau has the unrestricted right to grant the easement hereinafter described relative to said real estate;

NOW, THEREFORE, in view of the premises and in consideration of no dollars and other valuable consideration given and paid by the City, receipt of which is hereby acknowledge by Boudreau, they agree as follows:

1. Boudreau does hereby grant, assign and set over unto the City over and upon the property above-described the right to use the same as and for a pedestrian and bike path to be used by the citizens and general public in the City of Albany.
2. The City shall have all rights of ingress and egress to and from said real property, including the right from time-to-time, except as hereinafter provided, to cut, trim and remove trees, brush and overhanging branches and other obstructions necessary for use of the property as a public bike path and shall have the enjoyment, operation and maintenance of the easement herein granted and all rights and privileges incident thereto.
3. Except as to the rights herein granted Boudreau shall have the full use and control of the above-described real property.
4. The City does hereby agree to hold Boudreau harmless from any and all claims of third-parties arising from the use of the property as and for a bike path.
5. The easement described hereinabove shall continue in perpetuity.
6. This agreement shall bind and inure to the benefit of, as the circumstances require, not only the immediate parties hereto, but also to their heirs, executors, administrators and successors in interest as well.

IN WITNESS WHEREOF, the parties hereto have subscribed this instrument the day and year first above written.

Richard A. Boudreau
Richard A. Boudreau

Alma K. Boudreau
Alma K. Boudreau

STATE OF OREGON, County of Linn) ss

Personally appeared the above named RICHARD A. BOUDREAU and acknowledged the foregoing instrument to be his voluntary act and deed
Before me this 7th day of May, 1996.



Diane Marie Wood
NOTARY PUBLIC FOR OREGON
My Commission Expires: 6-23-99

Personally appeared the above-named ALMA K BOUDREAU and acknowledged the foregoing instrument to be her voluntary act and deed.
Before me this 7th day of May, 1996



Diane Marie Wood
NOTARY PUBLIC FOR OREGON
My Commission Expires 6-23-99

K & D ENGINEERING, Inc.

Engineers • Planners • Surveyors

BIKE PATH EASEMENT

A portion of land for a 10-foot wide Bike Path/Pedestrian Walkway, from Blocks 100, 107 and the vacated portion of Railroad Street north of Water Avenue of Hackleman's Addition to the City of Albany, Linn County, Oregon, the centerline being more particularly described as follows:

Beginning at a point which is North 08°15'00" West 135.00 feet to a 5/8 inch iron rod and North 15°23'22" East 12.93 feet from the southwest corner of Block 108, Hackleman's Addition to the City of Albany, in the SE Quarter of Section 6, Township 11 South, Range 3 West, Willamette Meridian, Linn County, Oregon, said beginning point being on the centerline of this description; thence South 67°51'37" West 15.73 feet; thence on the arc of a 6.00 foot radius curve to the left (the long chord of which bears South 29°48'28" West 7.40 feet) 7.97 feet; thence South 08°14'40" East 99.19 feet; thence on the arc of a 20.00 foot radius curve to the right (the long chord of which bears South 32°15'44" West 25.98 feet) 28.28 feet; thence South 72°46'07" West 40.61 feet; thence on the arc of a 30.00 foot radius curve to the left (the long chord of which bears South 64°36'12" West 8.52 feet) 8.55 feet; thence South 56°26'17" West 9.33 feet; thence on the arc of a 30.00 foot radius curve to the right (the long chord of which bears South 69°06'08" West 13.15 feet) 13.26 feet; thence South 81°45'59" West 18.52 feet; thence on the arc of a 30.00 foot radius curve to the right (the long chord of which bears North 87°13'22" West 11.46) 11.53 feet; thence on the arc of a 15.00 foot radius curve to the left (the long chord of which bears South 81°38'45" West 11.31 feet) 11.59 feet; thence on the arc of a 10.00 foot radius curve to the right (the long chord of which bears South 71°00'35" West 3.99 feet) 4.02 feet; thence South 82°30'56" West 110.11 feet; thence on the arc of a 15.00 foot radius curve to the right (the long chord of which bears North 70°57'33" West 13.40 feet) 13.89 feet; thence North 44°26'02" West 81.70 feet; thence on the arc of a 15.00 foot radius curve to the left (the long chord of which bears North 78°47'30" West 16.93 feet) 17.99 feet; thence South 66°51'02" West 52.12 feet; thence on the arc of a 30.00 foot radius curve to the right (the long chord of which bears South 71°51'06" West 5.23 feet) 5.24 feet; thence South 76°51'10" West 165.70 feet; thence on the arc of a 33.00 foot radius curve to the left (the long chord of which bears South 41°05'07" West 38.58 feet) 41.20 feet; thence on the arc of a 21.50 foot radius curve to the right (the long chord of which bears South 39°47'02" West 24.33 feet) 25.87 feet and there terminating.

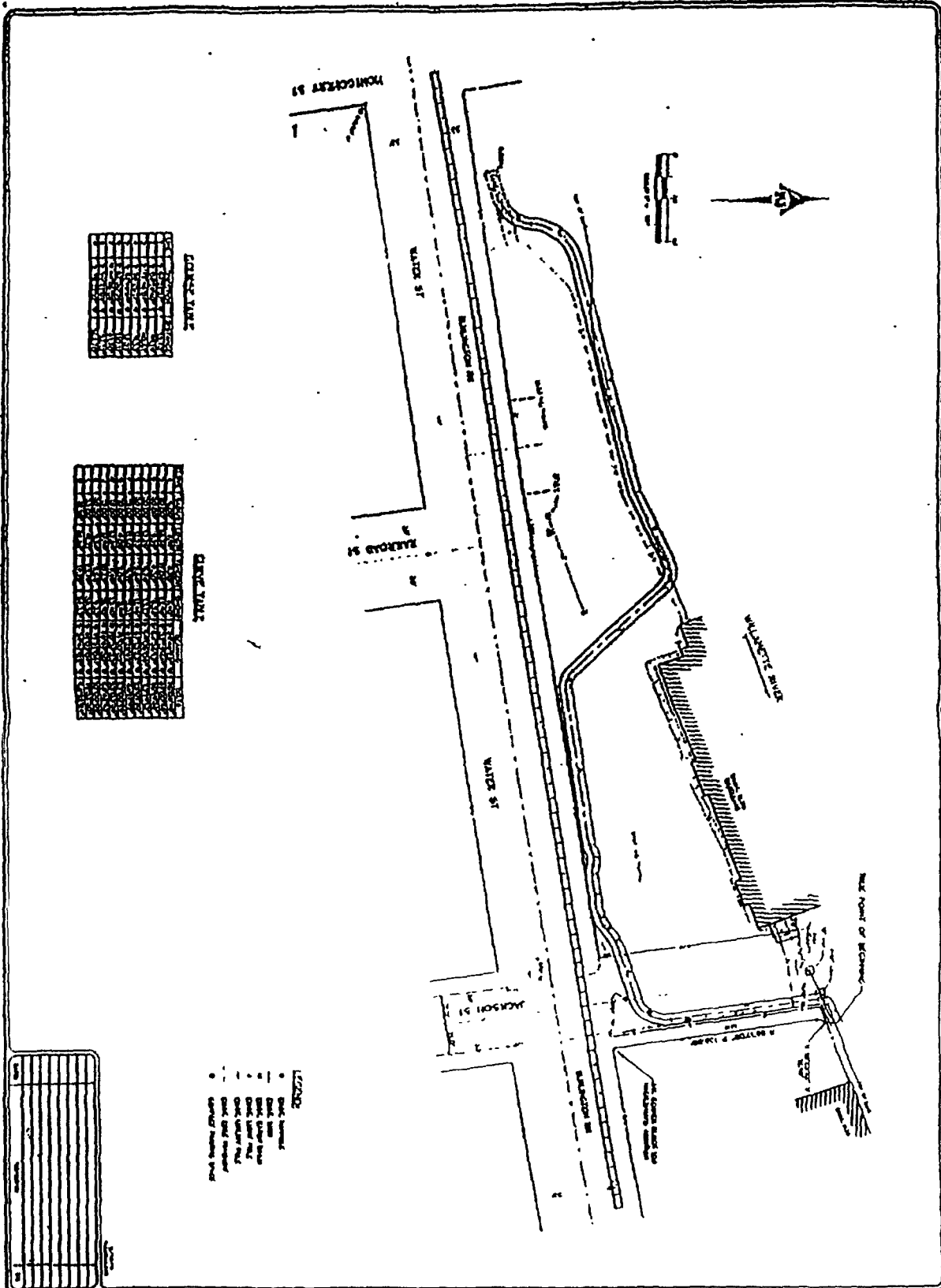
Containing 7,355 square feet of land, more or less.

November 20, 1995
BIKE PATH EASEMENT
(94-255) AWF:nm
File: nmVega094255.EAS

EXHIBIT " A "
PAGE 1 OF 1

REGISTERED
PROFESSIONAL
LAND SURVEYOR
Andrew Foster
OREGON
JULY 28, 1989
ANDREW FOSTER
2385

EXPIRATION DATE 12-31-95



- LEGEND
- Tree
 - Structure
 - Utility
 - Pathway
 - Street
 - River
 - Point of Wellfleet
 - Other

1	2	3	4	5	6	7	8	9	10	11	12	13	14	15	16	17	18	19	20	21	22	23	24	25	26	27	28	29	30	31	32	33	34	35	36	37	38	39	40	41	42	43	44	45	46	47	48	49	50	51	52	53	54	55	56	57	58	59	60	61	62	63	64	65	66	67	68	69	70	71	72	73	74	75	76	77	78	79	80	81	82	83	84	85	86	87	88	89	90	91	92	93	94	95	96	97	98	99	100
---	---	---	---	---	---	---	---	---	----	----	----	----	----	----	----	----	----	----	----	----	----	----	----	----	----	----	----	----	----	----	----	----	----	----	----	----	----	----	----	----	----	----	----	----	----	----	----	----	----	----	----	----	----	----	----	----	----	----	----	----	----	----	----	----	----	----	----	----	----	----	----	----	----	----	----	----	----	----	----	----	----	----	----	----	----	----	----	----	----	----	----	----	----	----	----	----	----	----	-----

1071	1072	1073	1074	1075	1076	1077	1078	1079	1080	1081	1082	1083	1084	1085	1086	1087	1088	1089	1090	1091	1092	1093	1094	1095	1096	1097	1098	1099	1100	1101	1102	1103	1104	1105	1106	1107	1108	1109	1110	1111	1112	1113	1114	1115	1116	1117	1118	1119	1120	1121	1122	1123	1124	1125	1126	1127	1128	1129	1130	1131	1132	1133	1134	1135	1136	1137	1138	1139	1140	1141	1142	1143	1144	1145	1146	1147	1148	1149	1150	1151	1152	1153	1154	1155	1156	1157	1158	1159	1160	1161	1162	1163	1164	1165	1166	1167	1168	1169	1170	1171	1172	1173	1174	1175	1176	1177	1178	1179	1180	1181	1182	1183	1184	1185	1186	1187	1188	1189	1190	1191	1192	1193	1194	1195	1196	1197	1198	1199	1200
------	------	------	------	------	------	------	------	------	------	------	------	------	------	------	------	------	------	------	------	------	------	------	------	------	------	------	------	------	------	------	------	------	------	------	------	------	------	------	------	------	------	------	------	------	------	------	------	------	------	------	------	------	------	------	------	------	------	------	------	------	------	------	------	------	------	------	------	------	------	------	------	------	------	------	------	------	------	------	------	------	------	------	------	------	------	------	------	------	------	------	------	------	------	------	------	------	------	------	------	------	------	------	------	------	------	------	------	------	------	------	------	------	------	------	------	------	------	------	------	------	------	------	------	------	------	------	------	------	------

WELFLEET PATHWAY
FOR
ALBANY PARKS + REC
CASEMENT MAP



K & D ENGINEERING, INC.
875 N.W. BOGERTY ST. ALBANY, OREGON
P.A. BOX 742 97301-0074
CITY ENGINEERING LAND PLANNING
SURVEYING CONSTRUCTION MANAGEMENT

VOL 1379 PAGE 136

VOL 0806 PAGE 120

VOL 0802 PAGE 320

STATE OF OREGON
County of Linn

I hereby certify that the attached
was received and duly recorded
by me in Linn County records.

STEVE DRUCKENMILLER
Linn County Clerk

By *[Signature]* Deputy

M
75
70

A
—

O
—

MF 802

PAGE 317


25
MAY 9 3 05 PM '96

Cont next page

CITY OF ALBANY:

STATE OF OREGON)
County of Linn) ss.
City of Albany)

I, Steve Bryant as City Manager of the City of Albany, Oregon, pursuant to Resolution Number 3621, do hereby accept on behalf of the City of Albany, the above instrument pursuant to the terms thereof this 29th day of May, 1996.


City Manager

ATTEST:


City Recorder

STATE OF OREGON
County of Linn

I hereby certify that the attached was received and duly recorded by me in Linn County records.

STEVE DRUCKENMILLER
Linn County Clerk

By  Deputy

M. 25
S. 10

A.
O.

MF 806

PAGE 123

MAY 30 3 26 PM '96 ³⁵

RECONVEYANCE OF EASEMENT

THIS AGREEMENT, made and entered into this 8 day of January, 2007³, by and between the CITY OF ALBANY, OREGON, a municipal corporation (hereinafter "City") and RICHARD A. BOUDREAU and ALMA K. BOUDREAU (hereinafter "Boudreaus"),

WITNESSETH:

WHEREAS, Boudreaus previously granted City an Easement for Bike Path on May 7, 1996, which Easement was recorded at Vol. 0806, page 123, of Linn County Deed Records, and,

WHEREAS, City and Boudreaus have agreed on a new and different easement location; and,

WHEREAS, Boudreaus have contemporaneously granted City an Easement for a bike path at a different location across their property; and,

WHEREAS, in consideration of the new Easement, the City wishes to reconvey the previous Easement to Boudreaus;

AGREEMENT:

NOW, THEREFORE, in view of the mutual promises set forth herein, the parties agree as follows:

- 1 **Incorporation of Recitals.** The Recitals set forth above are incorporated into this instrument.
- 2 City grants, bargains and sells to the Boudreaus the Easement for Bike Path granted by Boudreaus to City on May 7, 1996, recorded at Vol. 0806, page 123, of Linn County Deed Records.

"GRANTOR":

CITY OF ALBANY,
a municipal corporation

By: Steve Bryant
Steve Bryant, City Manager

ACCEPTED BY:

Richard A. Boudreau
Richard A. Boudreau

Alma K. Boudreau
Alma K. Boudreau

STATE OF OREGON, County of Linn) ss.

January 8, 2003 ^{me}

This instrument was acknowledged before me on Sept 11th, 2002, by STEVE BRYANT, as City Manager of the City of Albany, a municipal corporation.

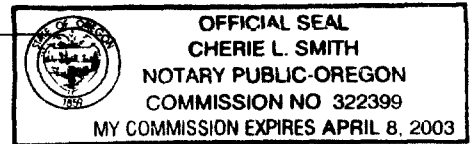
Margaret Langwell
NOTARY PUBLIC for Oregon
My commission expires on Sept. 2, 2004



STATE OF OREGON, County of ^{Marion} ~~Linn~~) ss.

This instrument was acknowledged before me on Sept 11th, 2002, by RICHARD A. BOUDREAU.

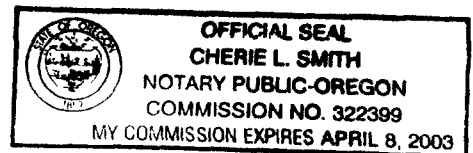
Cherie Smith
NOTARY PUBLIC for Oregon



STATE OF OREGON, County of ^{Marion} ~~Linn~~) ss.

This instrument was acknowledged before me on Sept 11th, 2002, by ALMA K. BOUDREAU.

Cherie Smith
NOTARY PUBLIC for Oregon



STATE OF OREGON
County of Linn

I hereby certify that the attached was received and duly recorded by me in Linn County records.

STEVE DRUCKENMILLER
Linn County Clerk

By [Signature], Deputy PAGE 132

M
R 40
S 10
A 11
O

MF 1379

2003 JAN 27 P 1:54

61

Resolution No. 4758

Recorded Document Recorder File No. 4118