

RESOLUTION NO. 3907

A RESOLUTION ACCEPTING THE FOLLOWING EASEMENT:

Grantor


MARK B. SIEGNER and TINA A. SIEGNER

Purpose

A 12.5-foot wide permanent public utility easement described in attached "EXHIBIT A" and shown in attached "EXHIBIT B."

NOW, THEREFORE, BE IT RESOLVED that the Albany City Council hereby accepts this easement.

DATED THIS 11TH DAY OF FEBRUARY 1998.



Mayor

ATTEST:



City Recorder

EASEMENT FOR PUBLIC UTILITIES

THIS AGREEMENT, made and entered into this 26 day of January, 1998, by and between MARK B. SIEGNER and TINA A. SIEGNER, husband and wife, herein called Grantors, and the CITY OF ALBANY, a Municipal Corporation, herein called "City."

WITNESSETH:

That for and in consideration of the total compensation to be paid by the City, the grantors have this day bargained and sold and by these presents do bargain, sell, convey, and transfer unto the City of Albany, an easement and right-of-way, including the right to enter upon the real property hereinafter described, and to maintain and repair public utilities for the purpose of conveying public utilities services over, across, through, and under the lands hereinafter described, together with the right to excavate and refill ditches and/or trenches for the location of the said public utilities and the further right to remove trees, bushes, under-growth, and other obstructions interfering with the location and maintenance of the said public utilities.

This agreement is subject to the following terms and conditions:

1. The right-of-way hereby granted consists of:

See legal description on attached Exhibit "A" and map on attached Exhibit "B"
2. The permanent easement described herein grants to the City, and to its successors, assigns, authorized agents, or contractors, the perpetual right to enter upon said easement at any time that it may see fit, for construction, maintenance, evaluation and/or repair purposes.
3. The easement granted is in consideration of \$1.00 and in further consideration of the public improvements to be placed upon said property and the benefits grantors may obtain therefrom.
4. The Grantors do hereby covenant with the City that they are lawfully seized and possessed of the real property above described and that they have a good and lawful right to convey it or any part thereof and that they will forever warrant and defend the title thereto against the lawful claims of all persons whomsoever.
5. Upon performing any maintenance, the City shall return the site to original or better condition.
6. No permanent structure shall be constructed on this easement.

Return to: City of Albany - Recorder
P.O. Box 490, Albany, OR 97321

IN WITNESS WHEREOF the Grantors have officially approved the foregoing and acknowledged the same by the signatures set forth below.

GRANTORS:

Mark B. Siegner
Mark B. Siegner

Tina A. Siegner
Tina A. Siegner



STATE OF OREGON)
) ss.
County of)

The foregoing instrument was acknowledged before me this 30th day of January, 19 98 by Mark B. Siegner and Tina A. Siegner

Kim Nelson
Notary Public for Oregon
My Commission Expires: Aug. 4, 1998

CITY OF ALBANY:

STATE OF OREGON)
County of Linn) ss.
City of Albany)

I, Steve Bryant as City Manager of the City of Albany, Oregon, pursuant to Resolution Number 3907 do hereby accept on behalf of the City of Albany, the above instrument pursuant to the terms thereof this 11 day of February 19 98.

Steve Bryant
City Manager

ATTEST:

[Signature]
City Recorder

K & D ENGINEERING, Inc.

Engineers • Planners • Surveyors

EXHIBIT "A"

PUBLIC UTILITY EASEMENT FOR TAX LOT 5801 (SIEGNER TRACT)

A 12.5 foot wide public utility easement bounded and described as follows:

Beginning at the northwest corner of Lot 9, Block 1 of "R. L. Burkhart Addition" to the City of Albany, a subdivision of record in Linn County, Oregon, said point being on the southerly right-of-way line of a 60 foot wide right-of-way known as Salem Avenue; thence South 01°03'00" East along the west line of said Lot 9 a distance of 12.67 feet; thence South 79°35'00" West 22.52 feet; thence North 10°25'00" West 12.50 feet to a point on the southerly right-of-way line of said Salem Avenue; thence North 79°35'00" East along said southerly right-of-way line a distance of 24.58 feet to the Point of Beginning.

REGISTERED
PROFESSIONAL
LAND SURVEYOR

David M. Dean

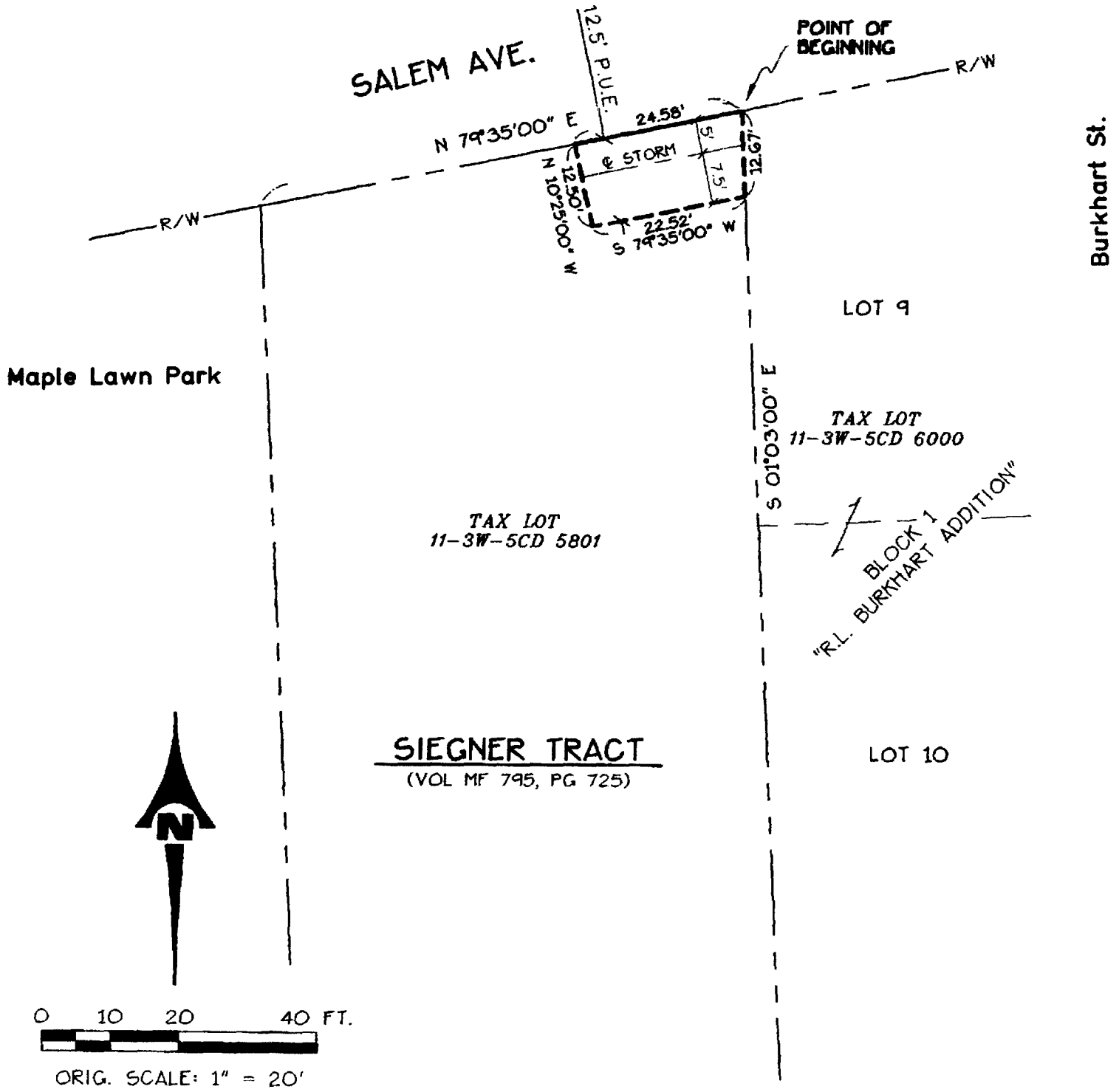
OREGON
JULY 13, 1984
DAVID M. DEAN
2090

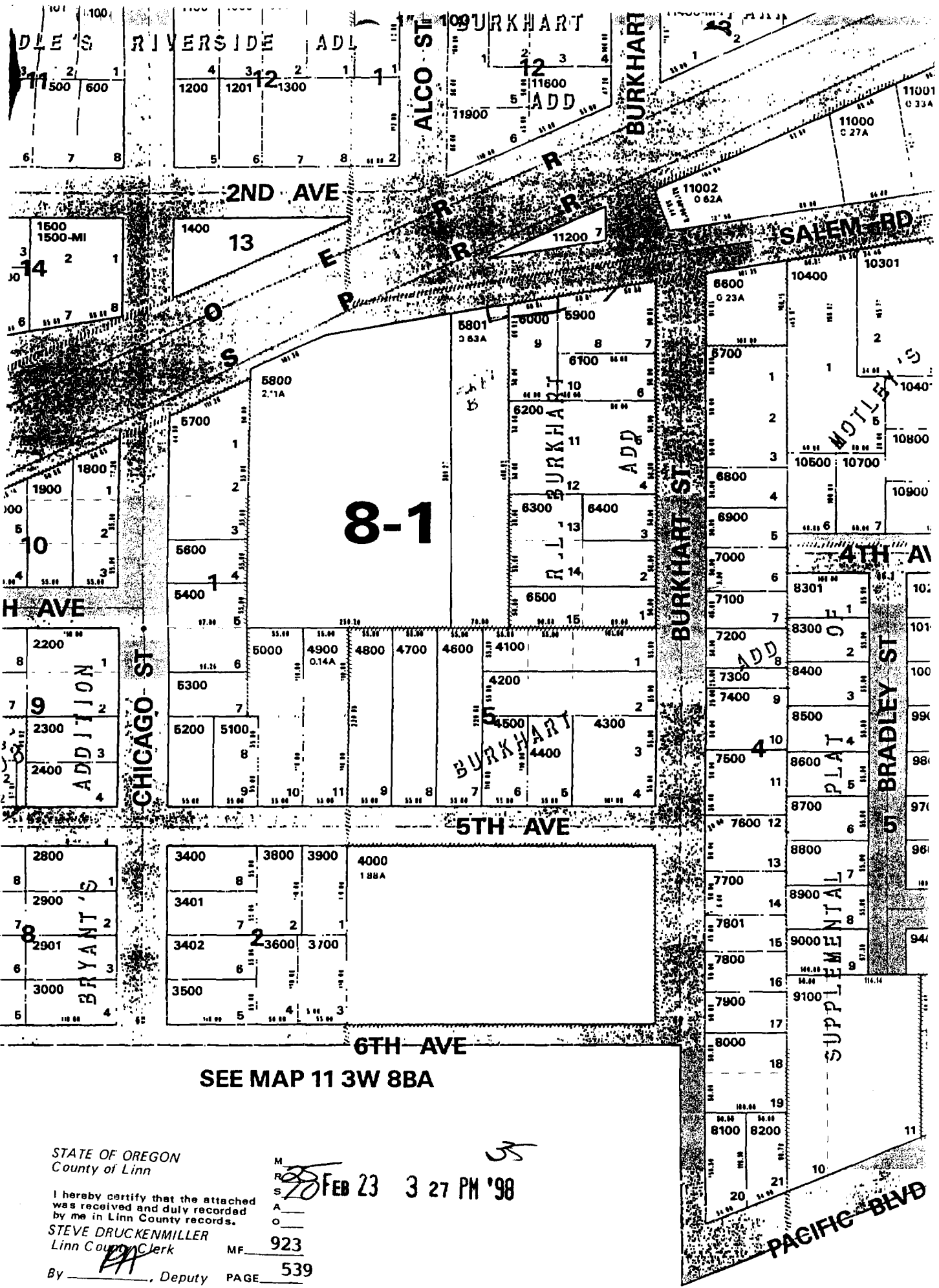
RENEWAL DATE 12/31/98

January 14, 1997
PUBLIC UTILITY EASEMENT-SIEGNER TRACT
DMD:ls (97-70)
File Ref: nlm\legals\PU/E for TL5801(Siegner).doc

VOL 923 PAGE 542

EXHIBIT "B"





8-1

SEE MAP 11 3W 8BA

STATE OF OREGON
County of Linn

I hereby certify that the attached
was received and duly recorded
by me in Linn County records.

STEVE DRUCKENMILLER
Linn County Clerk

M
R
S
A
O
FEB 23 3 27 PM '98

MF 923
PAGE 539

By PA, Deputy

Resolution No. 3907

Recorded Document Recorder File No. 3104