


RESOLUTION NO. 2982

BE IT RESOLVED by the Albany City Council that it hereby accepts the roads as outlined in the attached Resolution No. 2962 in exchange for monies as detailed in the aforementioned resolution.

DATED THIS 12TH DAY OF SEPTEMBER, 1990.



Mayor

ATTEST:



City Recorder

file 504

JUL 10 90

RESOLUTION NO. 2962

WHEREAS, the City of Albany and Linn County have identified numerous roads under the jurisdiction of Linn County but within the limits of the City of Albany; and


WHEREAS; the City of Albany and Linn County have identified numerous bridges and structures which are under the jurisdiction of the City of Albany but within the limits of Linn County and outside the limits of the City of Albany; and

WHEREAS, the City of Albany and Linn County have entered into an intergovernmental agreement detailing the transfer of county roads to the City, and city bridges and structures to the County; and

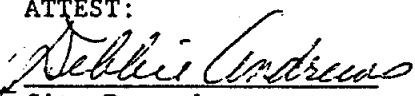
WHEREAS, Linn County has agreed to pay to the City a total of \$2,865,350 at the completion of said agreement, \$530,000 of which will be deferred until the award of contract for the reconstruction of 7th Avenue and Broadway Street;

NOW, THEREFORE, BE IT HEREBY RESOLVED that the City of Albany requests that Linn County transfer jurisdiction of the roads shown on Attachment A to the City of Albany, and the City of Albany offers jurisdiction of the bridges and structures shown on Attachment A to Linn County and requests Linn County to accept such jurisdiction.

THIS 27th day of June, 1990.



Mayor

ATTEST:

Debbie Andrews
Deputy City Recorder

ATTACHMENT A

Linn County Roads Within City of Albany Limits

<u>County Road Number</u>	<u>Street Name</u>	<u>Approximate Limits of County Jurisdiction</u>
1	Queen Avenue	Calapooia R. - Broadway St.
103	Broadway Street	Queen Ave. - 7th Ave.
103	7th Avenue	Broadway St. - Umatilla St.
152G	Ferry Street	Queen Ave., North 370 Ft.
152J	Jackson Street	18th Ave., South 1,373 Ft.
152N	Jefferson Street	9th Ave. to Highway 99E
152P	Santiam Road	Main St., East
325	Waverly Drive	Pacific Blvd. to Old Salem Rd.
346	Lochner Road	Marion St., Southeasterly 5,000 Ft.
349	Marion Street	30th Ave. to Queen Ave.
349A	Marion Street	Queen Ave. to Jackson St.
357	31st Avenue	Geary St. to Chicago St.
367B	Old Salem Road	Main St., East 320 Ft.
368	Oak Street	Queen Ave. to 9th Ave.
	Oak Street	Geary St. to Queen Ave.
149	College Park Drive	Entire Length
149A	Joanna Place	Entire Length
152	1st Avenue	Lyons St. to Calapooia St.
152A	2nd Avenue	Lyons St. to Baker St.
152B	4th Avenue	Baker St. to Main St.
152C	5th Avenue	Ferry St. to Calapooia St.
152D	9th Avenue	Walnut St., West 158 Ft.
152F	Ferry Street	4th Ave. to 12th Ave.
152H	Geary Street	12th Ave. to 14th Ave.
152K	Jackson Street	5th Ave. S.P.R.R.
152L	Jackson Street	S.P.R.R. to 9th Ave.
152-O	Liberty Street	Queen Ave. to 28th Ave.
152P	Santiam Road	Pine St., West 580 Ft.
367	Old Salem Road	Albany Ave. to City Limits
367C	Main Street	2nd Ave. to 4th Ave.
7	Knox Butte Road	Onyx St. to Marilyn St.
101	Bryant Drive	B.N.R.R. to City Limits
103A	27th Avenue	Lawnridge St., West 217 Ft.
103B	Lawnridge Street	City Limits, North 423 Ft.
	Park Terrace	City Limits to City Limits
103C	Lakewood Drive	Liberty St. to City Limits
110	Allen Lane	Hwy. 99E to City Limits
135	53rd Avenue	Hwy. 99E, West 2000 Ft.

ATTACHMENT A *continued*

Linn County Roads Within City of Albany Limits

<u>County Road Number</u>	<u>Street Name</u>	<u>Approximate Limits of County Jurisdiction</u>
137	36th Avenue	Hwy. 99E, West 1373 Ft.
139	49th Avenue	Hwy. 99E to Willetta St.
	51st Avenue	Hwy. 99E to Willetta St.
	Willetta Street	51st Ave. to 49th Ave.
139A	Willetta Street	49th Ave., North 475 Ft.
140	37th Avenue	Hwy. 99E, West 1040 Ft.
142	Alandale Avenue	Jon Ave. to Mike Ave.
	Lawrence Avenue	Jon Ave. to Mike Ave.
	Mike Avenue	Alandale Ave. to Lawrence Ave.
	Jon Avenue	Alandale Ave. to Lawrence Ave.
143	15th Avenue	City Limits to City Limits
152E	17th Avenue	Fisher Street to Crittendon St.
	Crittendon Street	16th Ave. to 17th Ave.
320	Cloveridge Road	Knox Butte Rd., North 170 Ft.
324	N. Waverly Drive	Cox Cr. to 300 Ft. E. of Davidson
335	Grand Prairie Road	Waverly Dr., East 300 Ft.
349B	Marion Street	Canal to 41st Ave.
350	Ellingson Road	S.P.R.R. to City Limits
351	Beta Drive	Hwy. 99E to S.P.R.R.
357	Chicago Street	31st Ave. to 34th Ave.
358	Charlotte Street	Knox Butte Rd. to Santa Marie Ave.
	Marilyn Street	Knox Butte Rd. to Santa Marie Ave.
	Santa Marie Avenue	Charlotte St. to Marilyn St.
359	Adah Avenue	Entire Length
361	Dian Avenue	Entire Length
364	Shortridge Street	Hwy. 20, South 1270 Ft.
365	Curtis Street	Knox Butte Rd., North 500 Ft.
152-I	Howard Street	14th Ave. North to S.P.R.R.
152-M	Jefferson Street	Water Avenue North 212 Ft.

City of Albany Bridges In Linn County Jurisdiction

<u>State Bridge Number</u>	<u>County Bridge Number</u>	<u>Location</u>
43C26	366-261	Frye Road
43C25	339-278	Goltra Road
43C24	342-297	Red Bridge Road
43C23	660-089	Tallman Road
43C21	701-199	Gore Road
		Morgan Road
		Steel Multi-plate Culvert