

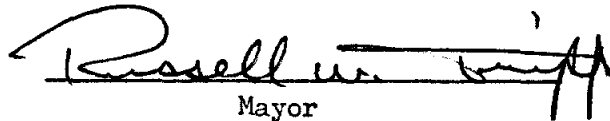
WHEREAS, Resolution No. 1017 was adopted by the Council of the City of Albany, Oregon on June 14, 1967, initiating the construction of sidewalks.

WHEREAS, the Council of the City of Albany desires to amend said resolution designating a lesser number of sidewalks to be constructed, now, therefore,



BE IT RESOLVED that Resolution No. 1017 be and the same is hereby amended to read as follows:

Liberty St.	(24th Ave. to 27th Ave.)	E. side only along the curb.
Liberty St.	(27th Ave. to 34th Ave.)	Both sides along the curb
34th Avenue	(Pine to approx. Lafayette)	N. side only along the property line
Lawnridge St.	(from 27th Ave, Sly to end of improved street.)	Both sides along the curb
27th Avenue	(Lawnridge St. to Liberty St.)	S. side along the curb
Tudor Way	(34th Ave. to 31st Ave.)	Both sides along the property line
33rd Avenue	(Tudor Way to Oak St.)	Both sides along the property line
32nd Avenue	(Tudor Way to Oak St.)	Both sides along the property line
31st Avenue	(Tudor Way to Oak St.)	Both sides along the property line
30th Avenue	(Tudor Way to Oak St.)	Both sides along the property line
29th Avenue	(Tudor Way to Oak St.)	Both sides along the property line

DATED this 27th day of March, 1968.

  
 \_\_\_\_\_  
 Mayor

ATTEST:

  
  
 \_\_\_\_\_  
 City Recorder